
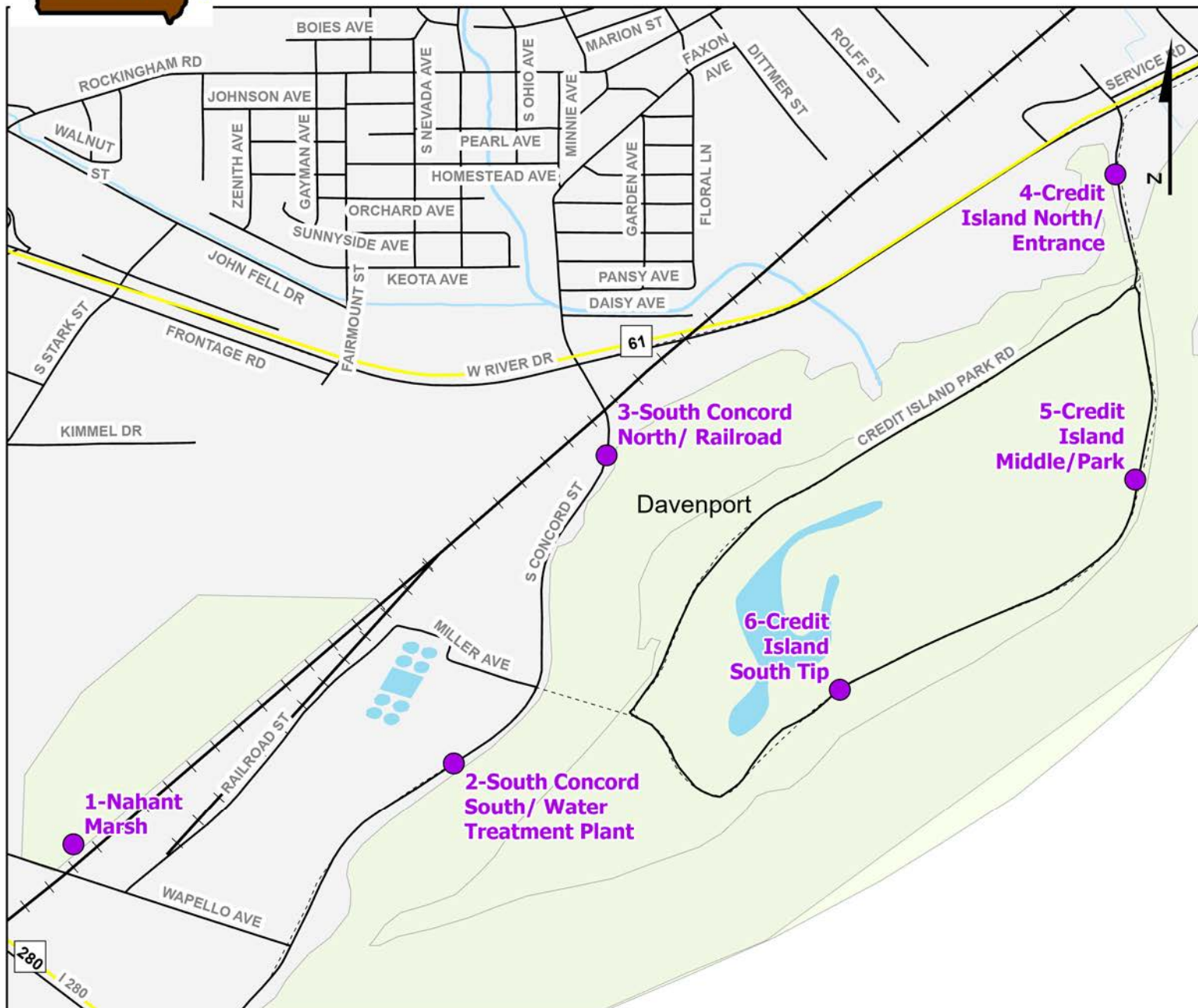


Volunteer Wildlife Monitoring Program (VWMP) Frog and Toad Survey



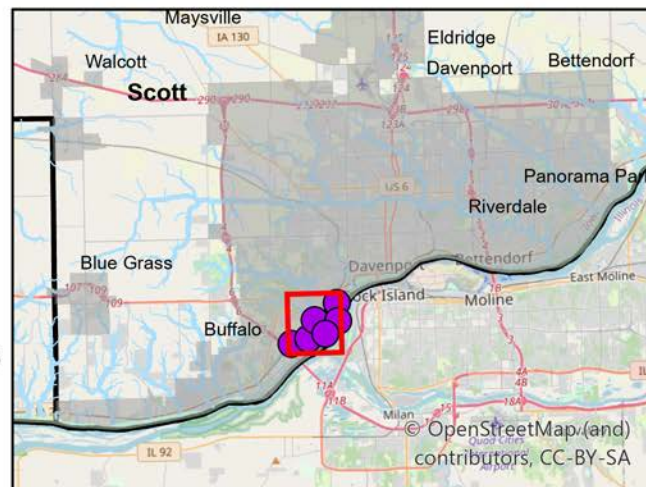
Route ID: 297 County: Scott



DNR
Volunteer Wildlife Monitoring Program

Legend

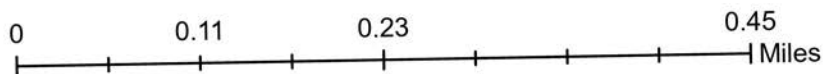
- Trails
- Survey Stops



Volunteer Wildlife Monitoring Program (VWMP) Frog and Toad Survey



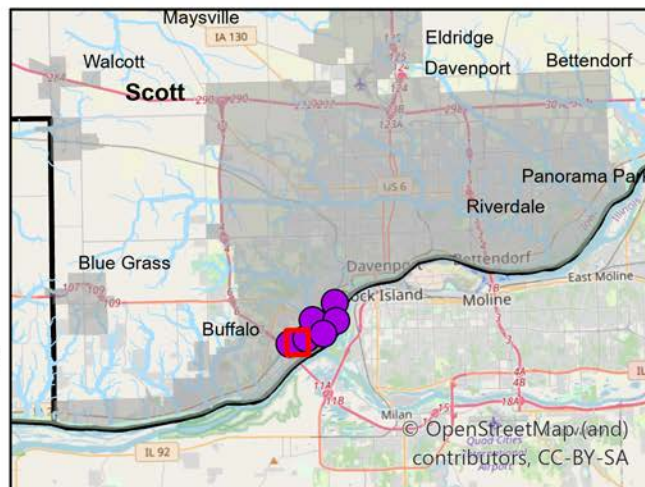
Route ID: 297 County: Scott



Legend

----- Trails


● Survey Stops



Volunteer Wildlife Monitoring Program (VWMP) Frog and Toad Survey



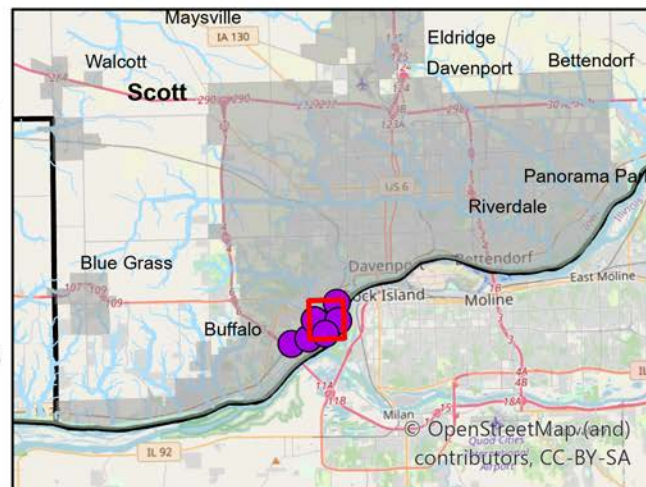
Route ID: 297 County: Scott



Volunteer
Wildlife
Monitoring
Program

Legend

- Trails
- Survey Stops





Frog and Toad Call Survey Route Description

Route ID **297**

Established: 2021

Site Number	Name	County	Latitude	Longitude	Directions
1	Nahant Marsh	Scott	41.487719	-90.637842	Nahant Marsh Trailhead off of Wapello Ave.
2	South Concord South/ Water Treatment Plant	Scott	41.489992	-90.627235	South Concord St. near water treatment plant
3	South Concord North/ Railroad	Scott	41.498577	-90.622976	South Concord St. nearest railroad by River Drive
4	Credit Island North/ Entrance	Scott	41.506405	-90.608787	Credit Island near entrance from River Drive
5	Credit Island Middle/Park	Scott	41.497902	-90.608233	Credit Island near park
6	Credit Island South Tip	Scott	41.492046	-90.616471	Credit Island near tip of the island